Approved For Release 2000/04/14 : CIA-RDP78-05867A000301070027-0

PHOTO NO. N3520 LATITUDE 23 LONGITUDE 113 25E

COUNTRY CHINA PROVINCE KWANGTUNG

AREA NO. 981L

SUBJECT ALA SUBJECT A6P SUBJECT C2E

H U A N G - P U
E A R C A
C E O W I T H
N E W B E I N G
C O N CASTE. E. GODOWN UNDER CONSTRUCTION. FOR LOCATION SEE S-E OF SKETCH MAP CM# —
W H A R F
X U R F A

PART 1 OF 3 PART SERIES.

(1) (NO)

DATE OF PHOTO	TYPE	QUALITY	CLASS	NO OF CARDS	SOURCE OF PHOTOGRAPH
29 JULY 60	4	1	C	3	25X1A [redacted]

CLASSIFICATION CONFIDENTIAL (NO FORN) CATEGORIZED BY 21443

Approved For Release 2000/04/14 : CIA-RDP78-05867A000301070027-0

FORM NO. 1 Jan 58 174 USE PREVIOUS EDITIONS PHOTO ANALYSIS REPORT

Approved For Release 2000/04/14 : CIA-RDP78-05867A000301070027-0

PHOTO NO. [illegible] LATITUDE N 3520 LONGITUDE 113 25 E

COUNTRY CHINA PROVINCE KWANGTUNG

AREA NO. 9HL

SUBJECT ALA SUBJECT C2E SUBJECT ALB

HUANG CHUNG 1 GOVERNMENT OFFICES. FOR LOCATION SEE 5-0 OF SKETCH MAP SLIP. PART 2 OF 2 PART SERIES.

(11(30)

DATE OF PHOTO	TYPE	QUALITY	CLASS	NO. OF CARDS
29 JULY 60	4	2	C	3

CLASSIFICATION CONFIDENTIAL (NO FORN)

CAPTIONED BY [illegible]

SOURCE OF PHOTOGRAPH 25X1A [redacted]

FORM NO. 1 Apr 58 174 USE PREVIOUS EDITIONS

PHOTO ANALYSIS REPORT

Approved For Release 2000/04/14 : CIA-RDP78-05867A000301070027-0

Approved For Release 2000/04/14 : CIA-RDP78-05867A000301070027-0

PHOTO NO. 44808 | DIA REFERENCE N-3226 | LATITUDE 57 N | LONGITUDE 34 45 E

COUNTRY USSR | PROVINCE

AREA NO.	SUBJECT	SUBJECT	SUBJECT	SUBJECT	SUBJECT	SUBJECT	SUBJECT	SUBJECT
B 324 N	C26	E34						

SOCHI TV TOWER IN R
LIGHT BACKGROUND.

(1 7 29 23)

DATE OF PHOTO	TYPE	SCALE	CLASS	NO. OF CARDS	SOURCE OF PHOTOGRAPH
June 60	3	2	3	4	[redacted]

CLASSIFICATION | CAPTIONED BY CL

25X1A

Approved For Release 2000/04/14 : CIA-RDP78-05867A000301070027-0

FORM NO. 1 Jan 60 174 USE PREVIOUS EDITIONS | PHOTO ANALYSIS REPORT

Approved For Release 2000/04/14 : CIA-RDP78-05867A000301070027-0

PHOTO NO. 44 N - 32-24 LATITUDE LONGITUDE 37 42E

COUNTRY USSR PROVINCE

AREA NO. E 249 N SUBJECT AKG SUBJECT C71

ROST "C V - N A - D O N U " N R R

ALLR "C A D B K 1 D G E " T A K E N

≠R. "H W Y. F K 1 D

Looking toward R.R. bridge from highway bridge

18 27

25X1A

DATE OF PHOTO: June 6 0 4 TYPE: 1 QUALITY: CLASS: 3 NO. OF CARDS: 2

SOURCE OF PHOTOGRAPH: [redacted]

CLASSIFICATION: [redacted] CAPTIONED BY:

Approved For Release 2000/04/14 : CIA-RDP78-05867A000301070027-0

FORM NO. 174 PHOTO ANALYSIS REPORT

Approved For Release 2000/04/14 : CIA-RDP78-05867A000301070027-0

PHOTO NO. 4458US | LOT NO. N-3226 | LATITUDE | LONGITUDE 39 42E

COUNTRY USSR | PROVINCE

AREA NO. B249N | SUBJECT AHE | SUBJECT AKT | SUBJECT | SUBJECT | SUBJECT | SUBJECT | SUBJECT | SUBJECT

ROSTOV-NA-DONU LTP 7:0 E.

GRAIN ELEVATOR IN BACKGROUND

Grain elevator and towers in background.

(6,7,24)

25X1A

DATE OF PHOTO: June 60 | TYPE: 3 | QUALITY: 2 | CLASS: 3 | NO. OF CARDS: 2 | SOURCE OF PHOTOGRAPH: [redacted]

CLASSIFICATION: [redacted] | CAPTIONED BY: CL

Approved For Release 2000/04/14 : CIA-RDP78-05867A000301070027-0

FORM NO. 1 Jun 54 174 USE PREVIOUS EDITIONS

PHOTO ANALYSIS REPORT

Approved For Release 2000/04/14 : CIA-RDP78-05867A000301070027-0

PHOTO NO 44[illegible] LOG NO N3036 PROVINCE C COUNTRY MALAYA LATITUDE 03 [illegible] N LONGITUDE 101 [illegible] E

AREA NO 224L

SUBJECT 1	SUBJECT 2	SUBJECT 3	SUBJECT 4	SUBJECT 5	SUBJECT 6	SUBJECT 7	SUBJECT 8	SUBJECT 9	SUBJECT 10
C32	C36								

KUALA LUMPUR
ENTAH
ADA MERLIN

(1)(10)

25X1A

[redacted]

DATE OF PHOTO			TYPE	QUALITY	CLASS	NO OF CARDS
JULY	6	0	4	2	3	2

CLASSIFICATION CONFIDENTIAL CAPTIONED BY [illegible]

FORM NO. 174 1 Jun 50 USE PREVIOUS EDITIONS PHOTO ANALYSIS REPORT (20)

Approved For Release 2000/04/14 : CIA-RDP78-05867A000301070027-0

Approved For Release 2000/04/14 : CIA-RDP78-05867A000301070027-0

PHOTO NO 4150 LOT NO N 3036 PROVINCE SELANGOR LONGITUDE 101 42E

COUNTRY MALAYA

AREA NO 234L

SUBJECT CSC

KUALA LUMPUR CONTINUED.

1960

25X1A

[redacted]

DATE OF PHOTO JULY 6 0 TYPE 4 QUALITY 1 CLASS 3 NO OF CARDS 1

CAPTIONED BY [redacted]

CLASSIFICATION [redacted]

Approved For Release 2000/04/14 : CIA-RDP78-05867A000301070027-0

FORM NO 1 Apr 54 174 USE PREVIOUS EDITIONS PHOTO ANALYSIS REPORT (20)

Approved For Release 2000/04/14 : CIA-RDP78-05867A000301070027-0

PHOTO NO 44-111 | DOS NO N3036 | PROVINCE C | LONGITUDE 101 42E

COUNTRY MALAYA | SUBJECT SELANGOR

AREA NO 224L | SUBJECT C36

KUALA LUMPUR

HOTEL

(1)(2)

25X1A

DATE OF PHOTO	TYPE	QUALITY	CLASS	NO OF CARDS	SOURCE
JULY 60	H	2	3	1	[redacted]

CLASSIFICATION | CAPTIONED BY 7447

Approved For Release 2000/04/14 : CIA-RDP78-05867A000301070027-0

FORM NO 1 Jan 54 174 USE PREVIOUS EDITIONS

PHOTO ANALYSIS REPORT

(20)

Approved For Release 2000/04/14 : CIA-RDP78-05867A000301070027-0

PHOTO NO. A4801 | LOT NO. N3036 | PROVINCE | COUNTRY C | LATITUDE 03 10N | LONGITUDE 102 42E

COUNTRY MALAYA | PROVINCE SELANGOR

AREA NO	SUBJECT	SUBJECT	SUBJECT	SUBJECT	SUBJECT	SUBJECT	SUBJECT	SUBJECT
224L	C15	C28						

KUALA LUMPUR
BLOG CAMP BUKIT
HOUSE $ BASSY.

(7)0(10)

25X1A

[redacted]

DATE OF PHOTO	TYPE	QUALITY	CLASS	NO. OF CARDS
JULY 60	4	12	3	2

CLASSIFICATION

CATEGORIES BY

Approved For Release 2000/04/14 : CIA-RDP78-05867A000301070027-0

FORM NO. 1 Jan 54 174 USE PREVIOUS EDITIONS

PHOTO ANALYSIS REPORT

(20)

Approved For Release 2000/04/14 : CIA-RDP78-05867A000301070027-0

PHOTO NO. 11201 | LAT. N 3036 | LONG. C 03 10 N 101 FEET

COUNTRY: MALAYA | SUBJECT: SELANGOR | SUBJECT | SUBJECT | SUBJECT | SUBJECT | SUBJECT

AREA NO: KUL | C28 | C15 | GREAT

KUALA LUMPUR

KUALA TERENGANU | LIFE | BLOG | HI

KUANTAN | AUSTRALIAN & CANADIAN

HIGH COMMISSIONS, & ROYAL NETHERLANDS LEGATION.

(7)(8)(10)

25X1A

[redacted]

DATE OF PHOTO	TYPE	QUALITY	CLASS	NO OF CARDS
JULY 60	4	2	3	2

CLASSIFICATION: SECRET | CAPTIONED BY: MJG

Approved For Release 2000/04/14 : CIA-RDP78-05867A000301070027-0

FORM NO. 1 Jun 54 174 USE PREVIOUS EDITIONS | PHOTO ANALYSIS REPORT

Approved For Release 2000/04/14 : CIA-RDP78-05867A000301070027-0

PHOTO NO. 11 | ROLL NO. N 3036 | PROVINCE C | LATITUDE 03 10N | LONGITUDE 101 42E

COUNTRY MALAYA | PROVINCE SELANGOR

AREA NO. 224L | SUBJECT C28 | SUBJECT C22 | SUBJECT | SUBJECT | SUBJECT | SUBJECT | SUBJECT | SUBJECT

KUALA LUMPUR | OVERLAY

ASSUNTION | BANK | BUILDING

AND | NG

MOUNTBATTEN ROAD & ALVAR STREET.

(7) (10)

25X1A

[redacted]

DATE OF PHOTO	TYPE	QUALITY	CLASS	NO. OF CARDS
JULY 60	4	2	3	2

CLASSIFICATION

CAPTIONED BY

Approved For Release 2000/04/14 : CIA-RDP78-05867A000301070027-0

FORM NO. 1 Jan 54 174 USE PREVIOUS EDITIONS

PHOTO ANALYSIS REPORT

(30)

Approved For Release 2000/04/14 : CIA-RDP78-05867A000301070027-0

PHOTO NO AMS 1) | LOT NO N3036 | | 03 | 10A | LONGITUDE 101 42E

COUNTRY MALAYA | PROVINCE SELANGOR

AREA NO 22 1/2 L | SUBJECT C28 | SUBJECT C22

K	U	A	L	A		L	U	M	P	U	R			O	V	E	R	S	E		
A	S		U	N	I	O	N		B	A	N	K		B	U	I	L	D	I		
N	G																				

(7) (c)

25X1A

[redacted]

DATE OF PHOTO			TYPE	QUALITY	CLASS	NO OF CARDS
JULY	6	0	4	2	3	2

CLASSIFICATION | CATALOGUED BY

Approved For Release 2000/04/14 : CIA-RDP78-05867A000301070027-0

FORM NO 174 | PHOTO ANALYSIS REPORT | (20)

Approved For Release 2000/04/14 : CIA-RDP78-05867A000301070027-0

PHOTO NO 44NOV LOT NO N 3036 PROVINCE SELANGOR LATITUDE C LONGITUDE 03 101 42E

COUNTRY MALAYA

AREA NO 22nd SUB SEC C28 SUBJECT C64

K	U	A	L	A		L	U	M	P	U	R				S	A	N	T	E	E
$		R	A	Y	A		B	L	O	G			O	5		B	M	P	H	N
G		$	T	R	E	E	T														

(6) (7) (10)

25X1A

[redacted]

DATE OF PHOTO			TYPE	QUALITY	CLASS	NO OF CARDS
JULY	6	0	4	2	3	2

CAPTIONED BY

CLASSIFICATION

Approved For Release 2000/04/14 : CIA-RDP78-05867A000301070027-0

FORM NO 1 Apr 54 174 USE PREVIOUS EDITIONS

PHOTO ANALYSIS REPORT

Approved For Release 2000/04/14 : CIA-RDP78-05867A000301070027-0

PHOTO NO 11800 LOG NO N 3036 LATITUDE 03 10N LONGITUDE 101 42E

COUNTRY MALAYA PROVINCE SELANGOR

AREA NO 224L SUBJECT C38

KUALA LUMPUR

KUALA LUMPUR ROAD

(7140)

25X1A

[redacted]

DATE OF PHOTO	TYPE	QUALITY	CLASS	NO OF CARDS
JULY 60	4	2	3	1

CLASSIFICATION SECRET CAPTIONED BY WK

FORM NO. 1 Jun 54 174 USE PREVIOUS EDITIONS PHOTO ANALYSIS REPORT (30)

Approved For Release 2000/04/14 : CIA-RDP78-05867A000301070027-0

Approved For Release 2000/04/14 : CIA-RDP78-05867A000301070027-0

PHOTO NO. 44SUD VOY NO. N 3036 LATITUDE 03 10N LONGITUDE 101 42E

COUNTRY MALAYA PROVINCE SELANGOR

AREA NO. 224L SUBJECT C28 SUBJECT C15

KUALA LUMPUR
COMMISSIONER'S OFFICE
HOUSE
HIGH COMMISSIONERS OFFICES OF NEW ZEALAND & UNITED KINGDOM, GERMANY & EMBASSY & LEGATIONS OF PHILIPPINES & VIETNAM.

(7)(8)(10)

25X1A

[redacted]

DATE OF PHOTO: JULY 60 | TYPE: 4 | QUALITY: 1 | CLASS: 3 | NO. OF CARDS: 2

CLASSIFICATION: CONFIDENTIAL

FORM NO. 1-3m-54 174 USE PREVIOUS EDITIONS

PHOTO ANALYSIS REPORT

Approved For Release 2000/04/14 : CIA-RDP78-05867A000301070027-0

Approved For Release 2000/04/14 : CIA-RDP78-05867A000301070027-0

Approved For Release 2000/04/14 : CIA-RDP78-05867A000301070027-0

PHOTO NO 448020 LOT NO N 2362 PROVINCE C LATITUDE 10 LONGITUDE 107 13E

COUNTRY VIETNAM

AREA NO 32L

SUBJECT 022 CONTACHING

LONG HAI BEACH

(2)

25X1A

[redacted]

DATE OF PHOTO 6 0 TYPE 4 QUALITY 2 CLASS 3 NO OF CARDS 1

CLASSIFICATION

CAPTIONED BY

PHOTO ANALYSIS REPORT

FORM NO 1 Apr 58 174 USE PREVIOUS EDITIONS

Approved For Release 2000/04/14 : CIA-RDP78-05867A000301070027-0

Approved For Release 2000/04/14 : CIA-RDP78-05867A000301070027-0

PHOTO NO. 44801 | LAT 55 N2352 | LONG 106 42E

COUNTRY INDOCHINA | PROVINCE CochinChine

AREA NO 32L | SUBJECT C3A | SUBJECT 039

SAIGON
LOPHENT
NAM

(1) (5) (21)

25X1A

[redacted]

BASE OF PHOTO 60 | TYPE 4 | QUALITY 2 | CLASS 3 | NO. OF CARDS 2 | SOURCE

CLASSIFICATION | CAPTIONED BY

Approved For Release 2000/04/14 : CIA-RDP78-05867A000301070027-0

FORM NO. 1 Jan 64 174 USE PREVIOUS EDITIONS

PHOTO ANALYSIS REPORT

Approved For Release 2000/04/14 : CIA-RDP78-05867A000301070027-0

PHOTO NO. 32L 82 | FLT NO. N 235 2 | ALTITUDE 10 | LONGITUDE 106 42E

COUNTRY INDOCHINA | PROVINCE COCHINCHINE

AREA NO	SUBJECT	SUBJECT	SUBJECT	SUBJECT	SUBJECT	SUBJECT	SUBJECT	SUBJECT
32L	C 3A							

8 A I G 0 N N E W M O U S I N G
F O R G O V T W O R K E R S
H G R O A D T O A I R P O R T.

(1)(b)

25X1A

[redacted]

BASE OF PHOTO	TYPE	QUALITY	CLASS	NO. OF CARDS
6 0	4	2	3	1

CLASSIFICATION

CAPTIONED BY

Approved For Release 2000/04/14 : CIA-RDP78-05867A000301070027-0

FORM NO. 1 Apr 54 174 USE PREVIOUS EDITIONS

PHOTO ANALYSIS REPORT

Approved For Release 2000/04/14 : CIA-RDP78-05867A000301070027-0

PHOTO NO. 118123 LOT NO. N 2352 PROVINCE C

COUNTRY INDOCHINA SUBJECT COCHINCHINE

AREA NO. 32 L

SAIGON NE WHOUSE / NG

FOR 6 OVT WORKERS AC 0

NG R 8 AND TO AIRPORT

(7) (6)

25X1A

[redacted]

BASE OF FILING | TYPE | QUALITY | CLASS | NO. OF CARDS

6 0 | 4 | 2 | 3 | 1

CLASSIFICATION CONFIDENTIAL

PHOTO ANALYSIS REPORT

FORM NO. 174 USE PREVIOUS EDITIONS

Approved For Release 2000/04/14 : CIA-RDP78-05867A000301070027-0

PHOTO NO. 44S023 LOG NO. N-1691 PROVINCE LATITUDE LONGITUDE

COUNTRY THAILAND

AREA NO. 5L

SUBJECT 1KW SUBJECT 1KE SUBJECT 36 SUBJECT SUBJECT SUBJECT SUBJECT SUBJECT

BAN KS, K11 N (N E) 01 U N G L

GK H N K E N 01 G E OVER NAM PONG RIVER

E I R D B 2 D AT 163°N 101°W

0 - HIGHWAY DEPOT DEPOT

(2 F 04)

25X1A

[redacted]

DATE OF PHOTO Nov 56 TYPE F QUALITY 2 CLASS C NO OF CARDS 3

CLASSIFICATION SECRET CAPTIONED BY

Approved For Release 2000/04/14 : CIA-RDP78-05867A000301070027-0

FORM NO. 1 Jan 64 174 USE PREVIOUS EDITIONS PHOTO ANALYSIS REPORT (201)

Approved For Release 2000/04/14 : CIA-RDP78-05867A000301070027-0

PHOTO NO. 448025 LOT NO. N-1691 PROVINCE LATITUDE LONGITUDE 103 00 E

COUNTRY THAILAND

AREA NO. 5L SUBJECT D3L SUBJECT AKW SUBJECT CL2

PHON PHANOM

OUER MOUY

500 YDS SE OF MEKONG RIVER, LOOKING SW

1. BRIDGE, 2. NAM LUANG RIVER, 3. [illegible], 4. MEKONG RIVER.

6,21 [redacted] 25X1A

DATE OF PHOTO	TYPE	QUALITY	CLASS	NO. OF CARDS
Nov 56	8	2	C	3

CLASSIFICATION [illegible] CATEGORIED BY [illegible]

FORM NO. 1 Jan 64 174 USE PREVIOUS EDITIONS

PHOTO ANALYSIS REPORT

Approved For Release 2000/04/14 : CIA-RDP78-05867A000301070027-0

Approved For Release 2000/04/14 : CIA-RDP78-05867A000301070027-0

PHOTO NO. 44-5126 LOT NO. N-1691 PROVINCE LATITUDE 15 LONGITUDE 102 E

COUNTRY THAILAND

AREA NO	SUBJECT	SUBJECT	SUBJECT	SUBJECT	SUBJECT	SUBJECT	SUBJECT	SUBJECT
SL	DK	AKW						

PHON

OUBON

MOU

Rec.

(44, 49)

25X1A [redacted]

DATE OF PHOTO	TYPE	QUALITY	CLASS	NO OF CARDS
Nov 56	8	2	C	2

CAPTIONED BY 6/11/60

CLASSIFICATION

FORM NO. 1 Jan 54 174 USE PREVIOUS EDITIONS

PHOTO ANALYSIS REPORT

(20)

Approved For Release 2000/04/14 : CIA-RDP78-05867A000301070027-0

PHOTO NO. 44SU27 | ROLL NO. N-1691 | LATITUDE | LONGITUDE

COUNTRY THAILAND | PROVINCE

AREA NO. 5-L | SUBJECT D36 | SUBJECT AKW | SUBJECT | SUBJECT | SUBJECT | SUBJECT | SUBJECT | SUBJECT

PHON / I / S / A / I / B / C / D / G / C

DVER / N / A / M / L / U / A / N / G / R / V / C / R

MDU / T / H / A / → 300 YDS SE of Mekong River.

(VI.4) 25X1A

[redacted]

DATE OF PHOTO	TYPE	QUALITY	CLASS	NO. OF CARDS
Nov 56	S	L	C	2

CLASSIFICATION | CAPTIONED BY

Approved For Release 2000/04/14 : CIA-RDP78-05867A000301070027-0

FORM NO. 1 Jan 54 174 USE PREVIOUS EDITIONS

PHOTO ANALYSIS REPORT

(30)

Approved For Release 2000/04/14 : CIA-RDP78-05867A000301070027-0

PHOTO NO. 44N128 | LOT NO. N-1691 | LONGITUDE 103 44 E

COUNTRY THAILAND | PROVINCE

AREA NO	SUBJECT	SUBJECT	SUBJECT	SUBJECT	SUBJECT	SUBJECT	SUBJECT	SUBJECT
5L	D36	AKW	AK E	AJ Z	C2 E	C4 3	B UK	

NONG KHAI, NONG KHAI - (W R)

OVER NAM SOI RIVER AT 1151 N 0257 E.

1) TOBACCO WAREHOUSE; 2 - BRIDGE; 3 - NAM SOI

RIVER; 4 - RESERVOIR; 5 - LAKE.

(78,15,24,28,29)

25X1A

[redacted]

DATE OF PHOTO	TYPE	QUALITY	CLASS	NO. OF CARDS
Nov 56	8	2	C	7

CLASSIFICATION C/U/OO | CAPTIONED BY

FORM NO. 174 USE PREVIOUS EDITIONS

PHOTO ANALYSIS REPORT

Approved For Release 2000/04/14 : CIA-RDP78-05867A000301070027-0

Approved For Release 2000/04/14 : CIA-RDP78-05867A000301070027-0

PHOTO NO. 448029 | LOT NO. N-169 | LATITUDE | LONGITUDE

COUNTRY THAILAND | PROVINCE

AREA NO 5L | SUBJECT AKQ | SUBJECT AKS | SUBJECT | SUBJECT | SUBJECT | SUBJECT | SUBJECT | SUBJECT

NONG KHAI (NR)

THONBURI

LKG

25X1A

[redacted]

(27)

DATE OF PHOTO	TYPE	QUALITY	CLASS	NO. OF CARDS
Nov 56	T	2	C	2

CLASSIFICATION C CAPTIONED BY

FORM NO. 1 Jan 54 174 USE PREVIOUS EDITIONS

PHOTO ANALYSIS REPORT

(701)

Approved For Release 2000/04/14 : CIA-RDP78-05867A000301070027-0

Approved For Release 2000/04/14 : CIA-RDP78-05867A000301070027-0

PHOTO ANALYSIS REPORT

PHOTO NO.	LOT NO. U-1691	LATITUDE		LONGITUDE	
COUNTRY THAILAND	PROVINCE				
AREA NO 5L	SUBJECT 5K W	SUBJECT 5%	SUBJECT	SUBJECT	SUBJECT

BANTHA (NK) NONG KHAI

I-USON THANI

GE

OVER NAM SUN RIVER AT 17°42'N 103°43'E

25X1A

[redacted]

DATE OF PHOTO	TYPE	QUALITY	CLASS	NO. OF CARDS
Nov 56	8	V	C	V

CLASSIFICATION

CAPTIONED BY

FORM NO. 174 USE PREVIOUS EDITIONS

Approved For Release 2000/04/14 : CIA-RDP78-05867A000301070027-0

PHOTO NO. | LOT NO N-1691 | LATITUDE | LONGITUDE

COUNTRY THAILAND | PROVINCE

AREA NO 5L | SUBJECT AKW | SUBJECT D36 | SUBJECT | SUBJECT | SUBJECT | SUBJECT | SUBJECT | SUBJECT

BAN WANG KHAI LOEI

BRIDGE OVER HUAI PHAI RIVER.

25X1A

[redacted]

DATE OF PHOTO: Nov 56 | TYPE: V | QUALITY: 2 | CLASS: C | NO. OF CARDS: 2

CLASSIFICATION | CAPTIONED BY

FORM NO. 174 USE PREVIOUS EDITIONS

PHOTO ANALYSIS REPORT

Approved For Release 2000/04/14 : CIA-RDP78-05867A000301070027-0

Approved For Release 2000/04/14 : CIA-RDP78-05867A000301070027-0

PHOTO NO. [redacted] LOT NO. 70-1691 LONGITUDE

COUNTRY THAILAND PROVINCE

AREA NO. 5L SUBJECT NW SUBJECT 536 SUBJECT SUBJECT SUBJECT SUBJECT SUBJECT

3 NW

NW G

L D C

OX 36E OVER HUA HIN RIVER.

25X1A

[redacted]

DATE OF PHOTO Nov 16 TYPE 4 QUALITY 2 CLASS C NO. OF CARDS 2

CLASSIFICATION CONFIDENTIAL CAPTIONED BY

FORM NO. 174 USE PREVIOUS EDITIONS PHOTO ANALYSIS REPORT

Approved For Release 2000/04/14 : CIA-RDP78-05867A000301070027-0

Approved For Release 2000/04/14 : CIA-RDP78-05867A000301070027-0

PHOTO NO. 448033 LOT NO. V-1691 LONGITUDE 103 30 E

COUNTRY THAILAND PROVINCE

AREA NO 5L

MUANG KALASIN - MAH

AKHA

BRIDGE OVER NAM PHONG RIVER AT 16 20 N 103 30 E, SW OF TOWN

(20, 26, 29)

25X1A

[redacted]

DATE OF PHOTO Nov 56 TYPE 8 QUALITY 2 CLASS C NO. OF CARDS 1

CLASSIFICATION Secret CAPTIONED BY

PHOTO ANALYSIS REPORT

FORM NO. 174 USE PREVIOUS EDITIONS

Approved For Release 2000/04/14 : CIA-RDP78-05867A000301070027-0

Approved For Release 2000/04/14 : CIA-RDP78-05867A000301070027-0

PHOTO NO. 44803-4 LOT NO. N-1691 LATITUDE N15 17 LONGITUDE 101 36 E

COUNTRY THAILAND PROVINCE

AREA NO 5L

SUBJECT CKW SUBJECT AKZ SUBJECT D 34 SUBJECT C 34 SUBJECT AHL SUBJECT SUBJECT SUBJECT

ALUANG BAR DEL

APPROX 12 KM SW OF TOWN, AT 1703 ft ELEV, ON ROAD TO MUANG LOEI.

25X1A

[redacted]

DATE OF PHOTO Nov 56 TYPE 8 QUALITY 2 CLASS C NO OF CARDS 5

CLASSIFICATION CAPTIONED BY

PHOTO ANALYSIS REPORT

FORM NO. 174 USE PREVIOUS EDITIONS

Approved For Release 2000/04/14 : CIA-RDP78-05867A000301070027-0

PHOTO NO. 418035 LOT NO. N-1691

COUNTRY THAILAND

AREA NO. 5 L

SUBJECT MKB

SUBJECT AKW

SUBJECT D 16

BAU SOR
UANG KHAI

LOE 1 AD

BRIDGE OVER NAM SUAN RIVER AT 1633 N 10 W E

DATE OF PHOTO Nov 56

TYPE F

QUALITY 2

CLASS C

NO. OF CARDS 2

CAPTIONED BY

SOURCE OF PHOTOGRAPH [redacted]

25X1A

CLASSIFICATION

FORM NO. 174 USE PREVIOUS EDITIONS

PHOTO ANALYSIS REPORT

Approved For Release 2000/04/14 : CIA-RDP78-05867A000301070027-0

Approved For Release 2000/04/14 : CIA-RDP78-05867A000301070027-0

PHOTO NO. 44SU36 LOT NO. 70-1691

COUNTRY THAILAND PROVINCE

AREA NO. SL

SUBJECT nitw SUBJECT AFE SUBJECT D>1 SUBJECT AAL SUBJECT SUBJECT SUBJECT SUBJECT

LONGITUDE E

MUANG BANG KAU

ON ROAD TO MUANG UBOL AT 104 46 E.

(W, SE, SW)

25X1A

[redacted]

DATE OF PHOTO: Nov 56 TYPE: 8 QUALITY: 2 CLASS: C NO. OF CARDS: 4

CAPTIONED BY: [illegible]

CLASSIFICATION: S

PHOTO ANALYSIS REPORT

FORM NO. 174 USE PREVIOUS EDITIONS

Approved For Release 2000/04/14 : CIA-RDP78-05867A000301070027-0

Approved For Release 2000/04/14 : CIA-RDP78-05867A000301070027-0

PHOTO NO. AA8037 LOT NO. 13-1691

COUNTRY THAILAND PROVINCE

AREA NO. 5-L

SUBJECT AKG SUBJECT D36 SUBJECT AKM SUBJECT AHL SUBJECT SUBJECT SUBJECT SUBJECT

MUANG KHONKAEN AIRFIELD (UC)

BRB"RID GE OVER LAM

HAI"RIVER

NIRAN 14 KMS N OF TOWN OF 16N3 N 102 38 E, ON RR TO UDON THANI.

(24, 27, 1)

25X1A

DATE OF PHOTO Nov 56 TYPE 8 QUALITY 2 CLASS C NO. OF CARDS 4

SOURCE OF PHOTOGRAPH [redacted]

CLASSIFICATION S CAPTIONED BY

FORM NO. 174 USE PREVIOUS EDITIONS

PHOTO ANALYSIS REPORT

Approved For Release 2000/04/14 : CIA-RDP78-05867A000301070027-0

Approved For Release 2000/04/14 : CIA-RDP78-05867A000301070027-0

PHOTO NO. 41803S LOT NO. U-1691

COUNTRY THAILAND

AREA NO. SL

NAM PHONG

HAN I - NUAN

RD 8 R. 26

OVER LAM PHAM RIVER AT 16 45' N 102 31' E.

DATE OF PHOTO Nov 56 TYPE V QUALITY 2 CLASS S NO. OF CARDS 1

CAPTIONED BY

CLASSIFICATION

FORM NO. 174 USE PREVIOUS EDITIONS

PHOTO ANALYSIS REPORT

25X1A

[redacted]

Approved For Release 2000/04/14 : CIA-RDP78-05867A000301070027-0

Approved For Release 2000/04/14 : CIA-RDP78-05867A000301070027-0

PHOTO NO. 445039

COUNTRY THAILAND

AREA NO SL

25X1A

[redacted]

DATE OF PHOTO Nov 56

TYPE 8

QUALITY 2

CLASS C

NO. OF CARDS 4

CAPTIONED BY

CLASSIFICATION

FORM NO. 174 USE PREVIOUS EDITIONS

PHOTO ANALYSIS REPORT

Approved For Release 2000/04/14 : CIA-RDP78-05867A000301070027-0

Approved For Release 2000/04/14 : CIA-RDP78-05867A000301070027-0

PHOTO NO. 61 U | LOT NO. U-1691 | LATITUDE | LONGITUDE 102 46 E

COUNTRY THAILAND

AREA NO	SUBJECT	SUBJECT	SUBJECT	SUBJECT	SUBJECT	SUBJECT	SUBJECT	SUBJECT
SL	AIR							

UDON THANI AIRPORT

25X1A

DATE OF PHOTO	TYPE	QUALITY	CLASS	NO. OF CARDS
Oct 56	G	2	C	1

CLASSIFICATION

CAPTIONED BY

PHOTO ANALYSIS REPORT

FORM NO. 174 USE PREVIOUS EDITIONS

Approved For Release 2000/04/14 : CIA-RDP78-05867A000301070027-0

PHOTO NO. 44801 LOT NO. 71-1691 LATITUDE LONGITUDE

COUNTRY THAILAND PROVINCE

AREA NO. 5L SUBJECT AKQ SUBJECT AKB SUBJECT SUBJECT SUBJECT SUBJECT SUBJECT SUBJECT

1 T A N 10 R R 13 S 20

U D O N 23 Y A R D 30

U N 33

43 30

25X1A

DATE OF PHOTO Oct 71 6 TYPE B QUALITY 2 CLA'S C NO. OF CARDS 2 SOURCE OF PHOTOGRAPH [redacted]

CLASSIFICATION CAPTIONED BY

Approved For Release 2000/04/14 : CIA-RDP78-05867A000301070027-0

FORM NO. 174 USE PREVIOUS EDITIONS PHOTO ANALYSIS REPORT (30)

Approved For Release 2000/04/14 : CIA-RDP78-05867A000301070027-0

PHOTO NO. 448012 LOT NO. N-1691 LATITUDE LONGITUDE

COUNTRY THAILAND PROVINCE

AREA NO SL SUBJECT NRN SUBJECT NRL SUBJECT AK SUBJECT SUBJECT SUBJECT SUBJECT SUBJECT

U D O N T H A N I

A S I O P.

27 25X1A

DATE OF PHOTO Oct 56 TYPE 8 QUALITY 2 CLASS C NO OF CARDS 3 SOURCE OF PHOTOGRAPH [redacted]

CLASSIFICATION CAPTIONED BY

FORM NO. 174 USE PREVIOUS EDITIONS PHOTO ANALYSIS REPORT (20)

Approved For Release 2000/04/14 : CIA-RDP78-05867A000301070027-0

PHOTO NO. 44801[illegible] LOT NO. 0-1641 PROVINCE

COUNTRY THAILAND

AREA NO 5L

SUBJECT AK 8 | SUBJECT AK 3 | SUBJECT AKL | SUBJECT AKM | SUBJECT AKN | SUBJECT A & J

0 - STATION, 2 - REPAIR SHOP, 3 - FUEL[illegible]

DISPATCHERS OFFICE; 4 - WATER TOWER; 5 - [illegible] FUEL TANKS,

6 - SAWMILL

(N, W)

25X1A

[redacted]

DATE OF PHOTO	TYPE	QUALITY	CLASS	NO. OF CARDS
Oct 56	B	-2	C	6

CLASSIFICATION

CAPTIONED BY

PHOTO ANALYSIS REPORT

(201)

Approved For Release 2000/04/14 : CIA-RDP78-05867A000301070027-0

Approved For Release 2000/04/14 : CIA-RDP78-05867A000301070027-0

PHOTO NO 448114 LOT NO M 4429 LATITUDE 11 55 N LONGITUDE 104 55 E

COUNTRY CAMBODIA PROVINCE

AREA NO 22L SUBJECT C42. SUBJECT SUBJECT SUBJECT SUBJECT SUBJECT SUBJECT SUBJECT

PHNOM PENH PALACE

PHNOM DE PENH

(7X10)

25X1A

[redacted]

DATE OF PHOTO 5 9 TYPE 4 QUALITY 2 CLASS 3 NO OF CARDS 1

CLASSIFICATION CONFIDENTIAL

PHOTO ANALYSIS REPORT

Approved For Release 2000/04/14 : CIA-RDP78-05867A000301070027-0

PHOTO NO. 11501 LOT NO. M4429 PROVINCE TRENGGALU

COUNTRY MALAYA

AREA NO. 74L SUBJECT C68 SUBJECT D36

KUALA MANGA RIVER. MOUTH

OF MANGA

(U)(U)(U)

25X1A

[redacted]

DATE OF PHOTO SEPT 59 TYPE 4 QUALITY 2 CLASS 3 NO OF CARDS 2

CLASSIFICATION CONFIDENTIAL

PHOTO ANALYSIS REPORT

Approved For Release 2000/04/14 : CIA-RDP78-05867A000301070027-0

Approved For Release 2000/04/14 : CIA-RDP78-05867A000301070027-0

PHOTO NO. 44805 LOT NO M4429 LONGITUDE 05E

COUNTRY MALAYA PROVINCE TRENGGANU

AREA NO 714L SUBJECT AL9 SUBJECT AHC

KUALA TRENGGANU GAN BOAT FISHING

(24) (30)

25X1A

[redacted]

DATE OF PHOTO Sept 5 9 TYPE 4 QUALITY 2 CLASS 3 NO. OF CARDS 2

CLASSIFICATION CONFIDENTIAL CAPTIONED BY DLP

PHOTO ANALYSIS REPORT

Approved For Release 2000/04/14 : CIA-RDP78-05867A000301070027-0

Approved For Release 2000/04/14 : CIA-RDP78-05867A000301070027-0

PHOTO NO. 118047 LOT NO M4429 LATITUDE LONGITUDE 03E

COUNTRY MALAYA PROVINCE TRENGGANU

AREA NO 7141 SUBJECT D22 SUBJECT AL9 SUBJECT AHC SUBJECT SUBJECT SUBJECT SUBJECT SUBJECT

KUALA TRENGGANU HARBOUR

BOAT FISHING

(a) (24) (20) 25X1A

[redacted]

DATE OF PHOTO SEPT 59 TYPE 4 QUALITY 2 CLASS 3 NO OF CARDS 3 SOURCE

CAPTIONED BY

CLASSIFICATION CONFIDENTIAL

PHOTO ANALYSIS REPORT

FORM NO 174 USE PREVIOUS EDITIONS (20)

Approved For Release 2000/04/14 : CIA-RDP78-05867A000301070027-0

Approved For Release 2000/04/14 : CIA-RDP78-05867A000301070027-0

PHOTO NO. 11210 LOT NO. M 4427 LONGITUDE 15°E

COUNTRY MALAYA PROVINCE KELANTAN

AREA NO. 614L SUBJECT 036 SUBJECT 049

KOTA BHARU (WR)

TOWN ΦAB A K

RIVER ROAD DGE

(1) (29)

25X1A

[redacted]

DATE OF PHOTO 5 9 4 TYPE 1 QUALITY 3 CLASS 2 NO. OF CARDS

CLASSIFICATION CONFIDENTIAL

PHOTO ANALYSIS REPORT

(20)

Approved For Release 2000/04/14 : CIA-RDP78-05867A000301070027-0

Approved For Release 2000/04/14 : CIA-RDP78-05867A000301070027-0

PHOTO NO. 44N035 LOT NO. M4429 NIS GAZ 3 LONGITUDE 01E

COUNTRY MALAYA PROVINCE KELANTAN

AREA NO. 614L SUBJECT 049 SUBJECT 036

KEMUBU (NR) GELA $ R1

(1) (29)

25X1A

[redacted]

DATE OF PHOTO 5-9 TYPE 4 QUALITY 2 CLASS 3 NO OF CARDS 2

CLASSIFICATION CONFIDENTIAL SPONSORED BY [illegible]

PHOTO ANALYSIS REPORT

[illegible] EDITIONS

Approved For Release 2000/04/14 : CIA-RDP78-05867A000301070027-0

PHOTO NO. | LOT NO M4429 | PROVINCE KELANTAN | LONGITUDE 102 15E

COUNTRY 448020 MALAYA | SUBJECT 022 | SUBJECT 049 | SUBJECT | SUBJECT | SUBJECT | SUBJECT | SUBJECT

AREA NO 614L

KOTA BHARU (NR) BEACH

KOTA PASIR PUTEH

(1) (2)

25X1A

[redacted]

DATE OF PHOTO SEPT 59 | TYPE 4 | QUALITY 2 | CLASS 3 | NO OF CARDS 2

CLASSIFICATION CONFIDENTIAL

CAPTIONED BY [redacted]

PHOTO ANALYSIS REPORT

Approved For Release 2000/04/14 : CIA-RDP78-05867A000301070027-0

Approved For Release 2000/04/14 : CIA-RDP78-05867A000301070027-0

PHOTO NO. A4S071 LOT NO M4429 LATITUDE C LONGITUDE 102 15E

COUNTRY MALAYA PROVINCE KELANTAN

AREA NO 614L SUBJECT D22

KOTA BHARU (NR) BEACH

OF THE PASIR

OVE

(2) 25X1A

[redacted]

DATE OF PHOTO	TYPE	QUALITY	CLASS	NO. OF CARDS
4 9	4	3	3	1

CLASSIFICATION CONFIDENTIAL

PHOTO ANALYSIS REPORT

(30)

Approved For Release 2000/04/14 : CIA-RDP78-05867A000301070027-0

PHOTO NO. | LOT NO. N 3126 | MAP REFERENCE | LATITUDE 54 33 N | LONGITUDE 30 15 E

COUNTRY Ukraine | PROVINCE

AREA NO. | SUBJECT | SUBJECT | SUBJECT | SUBJECT | SUBJECT | SUBJECT | SUBJECT | SUBJECT | SUBJECT

BUSEN AFT

LENINGRAD

TRANSFORMER AND CABLE

Classifying transmitters by [forming ~~#~~] their characteristics at Soviet Cable [Factory] Tube Factory.

DATE OF PHOTO	TYPE	QUALITY	CLASS	NO. OF CARDS	SOURCE OF PHOTOGRAPH
Early 60	1	2	4	1	[redacted]

CLASSIFICATION: Approved For Release 2000/04/14 : CIA-RDP78-05[redacted]

25X1A

FORM NO. 1 Jan 56 174 USE PREVIOUS EDITIONS

PHOTO ANALYSIS REPORT

Approved For Release 2000/04/14 : CIA-RDP78-05867A000301070027-0

PHOTO NO. 415053 NO. NO. N 31 26 MAP REFERENCE E LATITUDE 37 33 N LONGITUDE 80 15 E

COUNTRY USSR

AREA NO. SUBJECT: Russian Art

SUBJECT: Lenin Street, Smolensk

SUBJECT: Svetlana Radio Tube Factory

BASE OF PHOTO	TYPE	QUALITY	CLASS	NO. OF COPIES	SOURCE OF PHOTOGRAPH
Early 60	1	2	4	1	[redacted]

25X1A

CAPTIONED BY

Approved For Release 2000/04/14 : CIA-RDP78-05867A000301070027-0

FORM NO. 1 Jan 64 174 USE PREVIOUS EDITIONS

PHOTO ANALYSIS REPORT

Approved For Release 2000/04/14 : CIA-RDP78-05867A000301070027-0

SERIES NO.	AIR NO.	MAP REFERENCE	LATITUDE					LONGITUDE	
	N 3126							30	15 E
COUNTRY	PROVINCE								
USSR									
AREA NO.	SUBJECT	SUBJECT	SUBJECT	SUBJECT	SUBJECT	SUBJECT	SUBJECT	SUBJECT	SUBJECT
BUSINESS									

Radio Tube Factory

BASE OF PHOTO	TYPE	QUALITY	CLASS	NO. OF CARDS	SOURCE OF PHOTOGRAPH
Early	1	2	4	1	25X1A

CLASSIFICATION

CAPTIONED BY

Approved For Release 2000/04/14 : CIA-RDP78-05867A000301070027-0

FORM NO. 174 USE PREVIOUS EDITIONS

PHOTO ANALYSIS REPORT

(20)

Approved For Release 2000/04/14 : CIA-RDP78-05867A000301070027-0



Approved For Release 2000/04/14 : CIA-RDP78-05867A

Approved For Release 2000/04/14 : CIA-RDP78-05867A000301070027-0



Approved For Release 2000/04/14 : CIA-RDP78-05

Approved For Release 2000/04/14 : CIA-RDP78-05867A000901070027-0

PHOTO NO. 11807

LOT NO.

MAP REFERENCE

COUNTRY USSR

AREA NO. USSR

LATITUDE 57 55N

LONGITUDE 30 15E

SUBJECT

1 2 3 4 5 6 7 8 9 10 11 12 13 14 15 16 17 18 19 20 21 22 23 24 25 26 27 28 29 30 31 32 33 34 35 36 37 38 39 40 41 42 43 44 45 46 47 48 49 50

Oscillators for high voltage power tubes at Svetlana Radio Tube Factory.

DATE OF PHOTO Early 40

TYPE 1

QUALITY 2

CLASS 4

NO. OF CARDS 1

SOURCE OF PHOTOGRAPH [redacted]

25X1A

FORM NO. 1 Jan 54 174 USE PREVIOUS EDITIONS

CAPTIONED BY

PHOTO ANALYSIS REPORT

Approved For Release 2000/04/14 : CIA-RDP78-

Approved For Release 2000/04/14 : CIA-RDP78-05867A000301070027-0

PHOTO NO. 44815

LOT NO. M-3126

MAP REFERENCE

COUNTRY USSR

LATITUDE 55 N

LONGITUDE 30 15 E

AREA NO. 8158 N REF

SUBJECT

Radio Tube Factory.

DATE OF PHOTO Early May 49

TYPE 1

QUALITY 2

CLASS 4

NO. OF CARDS 1

SOURCE OF PHOTOGRAPH [redacted]

25X1A

CLASSIFICATION SECRET

CATEGORIZED BY RK

FORM NO. 1 Jun 54 174 USE PREVIOUS EDITIONS

PHOTO ANALYSIS REPORT

Approved For Release 2000/04/14 : CIA-RDP78-0

Approved For Release 2000/04/14 : CIA-RDP78-05867A000301070027-0

PHOTO NO. 41813 | LOT NO. | MAP REFERENCE | LATITUDE 57 55N | LONGITUDE 30 15E

COUNTRY USSR | AREA NO. | SUBJECT: RIGA

Vibration test of vacuum tubes at Latvian Radio Tube Factory.

DATE OF PHOTO	TYPE	QUALITY	CLASS	NO. OF PRINTS	SOURCE OF PHOTOGRAPH
Early 60	1	2	4	1	[redacted]

CLASSIFICATION: SEC | CAPTIONED BY: RK

25X1A

FORM NO. 174 USE PREVIOUS EDITIONS

Approved For Release 2000/04/14 : CIA-RDP78-0

PHOTO ANALYSIS REPORT

Approved For Release 2000/04/14 : CIA-RDP78-05867A000301070027-0

PHOTO NO. 11

LOT NO. 1

COUNTRY USSR

AREA NO. Area N of Oft

SUBJECT

Machine & three vacuum and gas tubes at Svetlana Radio Tube Factory.

DATE OF PHOTO: Early May 60

TYPE: 1

QUALITY: 2

CLASS: 4

NO. OF CARDS: 1

SOURCE OF PHOTOGRAPH: 25X1A

[redacted]

CLASSIFICATION: SEC

CAPTIONED BY: RH

FORM NO. 174 USE PREVIOUS EDITIONS

PHOTO ANALYSIS REPORT

Approved For Release 2000/04/14 : CIA-RDP78-05867A000301070027-0

Approved For Release 2000/04/14 : CIA-RDP78-05867A000301070027-0

PHOTO NO. 11SOFT LOT NO. RAF REFERENCE LATITUDE LONGITUDE

COUNTRY USSR PROVINCE 57 55N 30 15E

AREA NO. Area of Ref SUBJECT SUBJECT SUBJECT SUBJECT SUBJECT SUBJECT SUBJECT

Machine to draw vacuum and seal tubes at Svetlana Radio Tube Factory.

DATE OF PHOTO Early 40 TYPE 1 QUALITY 2 CLASS 4 NO. OF CARDS 1 SOURCE OF PHOTOGRAPH 25X1A

CLASSIFICATION 2-12 CAPTIONED BY

FORM NO. 1 Jan 54 174 USE PREVIOUS EDITIONS PHOTO ANALYSIS REPORT

Approved For Release 2000/04/14 : CIA-RDP78-05867A000301070027-0

Approved For Release 2000/04/14 : CIA-RDP78-05867A000301070027-0

PHOTO NO. | MAP REFERENCE | LATITUDE | LONGITUDE

COUNTRY | PROVINCE

AREA NO. | SUBJECT NO. | SUBJECT | SUBJECT | SUBJECT | SUBJECT | SUBJECT | SUBJECT | SUBJECT

Radio Tube Factory

DATE OF PHOTO	TYPE	QUALITY	CLASS	NO. OF COPIES	SOURCE OF PHOTOGRAPH

CLASSIFICATION | CAPTIONED BY

25X1A

[redacted]

Approved For Release 2000/04/14 : CIA-RDP78-05

FORM NO. 174 | PHOTO ANALYSIS REPORT

Approved For Release 2000/04/14 : CIA-RDP78-05867A000301070027-0

PHOTO NO. | LOT NO. | MAP REFERENCE | LATITUDE | LONGITUDE

COUNTRY USSR | PROJECT | 59 55N | 30 15E

AREA NO. | SUBJECT

Riga Ref

Radio Tube Factory.

DATE OF PHOTO: Early 40 | TYPE: 1 | QUALITY: 2 | CLASS: 4 | NO. OF CLASS: 1 | SOURCE OF PHOTOGRAPH: 25X1A

CLASSIFICATION: Sec | CAPTIONED BY: RK

Approved For Release 2000/04/14 : CIA-RDP78-0

FORM NO. 1 Jan 54 174 PHOTO ANALYSIS REPORT (304)

Approved For Release 2000/04/14 : CIA-RDP78-05867A000301070027-0

PHOTO NO. | LOT NO. | MAP REFERENCE | LATITUDE | LONGITUDE

N 3126 | 57 55N | 30 15E

COUNTRY

AREA NO. | SUBJECT | SUBJECT | SUBJECT | SUBJECT | SUBJECT | SUBJECT | SUBJECT | SUBJECT

Ukhta Oil Refinery

Ukhta Refinery

Ukhta Radio Tube Factory.

DATE OF PHOTO	TYPE	QUALITY	CLASS	NO. OF CARDS	SOURCE OF PHOTOGRAPH
Early 60	1	2	4	1	25X1A [redacted]

CLASSIFICATION | CAPTIONED BY

Approved For Release 2000/04/14 : CIA-RDP78-05867A000301070027-0

FORM NO. 1 Jan 64 174 REPLACES PREVIOUS EDITION

PHOTO ANALYSIS REPORT

(20)

Approved For Release 2000/04/14 : CIA-RDP78-05867A000301070027-0

PHOTO NO. | LOT NO. | MAP REFERENCE | LATITUDE | LONGITUDE

N 3126 E 37 33 N 30 16 E

COUNTRY: Ukhta

AREA NO: Ukhta

SUBJECT | SUBJECT | SUBJECT | SUBJECT | SUBJECT | SUBJECT | SUBJECT | SUBJECT

1 2 3 4 5 6 7 8 9 10 11 12 13 14 15 16 17 18 19 20 21 22 23 24 25 26 27 28 29 30 31 32 33 34 35 36

a Radio Tube Factory

(633)

DATE OF PHOTO	TYPE	QUALITY	CLASS	NO. OF COPIES	SOURCE OF PHOTOGRAPH
Early 60	1	2	4	1	[redacted]

25X1A

CLASSIFICATION: SECRET | CAPTIONED BY: BW

Approved For Release 2000/04/14 : CIA-RDP78-05867A000301070027-0

FORM NO. 1 Jan 60 174 | PHOTO ANALYSIS REPORT | (201)

Approved For Release 2000/04/14 : CIA-RDP78-05867A000301070027-0

PHOTO NO. 445040 | LOT NO N 3126 | MAP REFERENCE C | LATITUDE 39 33 34 | LONGITUDE 90 15 E

COUNTRY USSR

AREA NO | SUBJECT | SUBJECT | SUBJECT | SUBJECT | SUBJECT | SUBJECT | SUBJECT | SUBJECT

QUEEN REF

LENINGRAD

Textile Tube Factory

BASE OF PHOTO	TYPE	QUALITY	CLASS	NO OF CARDS	SOURCE OF PHOTOGRAPH
Early 40	1	2	K	1	[redacted]

25X1A

CLASSIFICATION

CAPTIONED BY

Approved For Release 2000/04/14 : CIA-RDP78-05867A000301070027-0

FORM NO 1 Jan 56 174 USE PREVIOUS EDITIONS

PHOTO ANALYSIS REPORT

(30)

Approved For Release 2000/04/14 : CIA-RDP78-05867A000301070027-0

PHOTO NO. 44805 | LATITUDE N 3126 | LONGITUDE E 33 30 E 30 15 E

COUNTRY USSR

AREA NO. B153 N RET

SUBJECT: 2 Radio Tube Factory.

DATE OF PHOTO: Early May 60 | TYPE: 1 | QUALITY: 2 | CLASS: 4 | NO. OF CARDS: 1 | SOURCE OF PHOTOGRAPH: [redacted]

CLASSIFICATION: SECRET | CAPTIONED BY: RK

25X1A

Approved For Release 2000/04/14 : CIA-RDP78-05867A000301070027-0

FORM NO. 1 Jan 60 174 USE PREVIOUS EDITIONS

PHOTO ANALYSIS REPORT

Approved For Release 2000/04/14 : CIA-RDP78-05867A000301070027-0

PHOTO NO. N 3124 RUN REFERENCE 2 LATITUDE 54 33 N LONGITUDE 30 15 E

COUNTRY USSR PROVINCE

AREA NO. BLOCK DET

SUBJECT | SUBJECT | SUBJECT | SUBJECT | SUBJECT | SUBJECT | SUBJECT | SUBJECT

BASE OF PHOTO: Ca-4 | TYPE: 1 | QUALITY: 2 | CLASS: 4 | NO. OF CARDS: 1 | SOURCE OF PHOTOGRAPH: [redacted]

CLASSIFICATION: S | CATALOGED BY: RH

25X1A

Approved For Release 2000/04/14 : CIA-RDP78-05867A000301070027-0

FORM NO. 1 Jun 54 174 USE PREVIOUS EDITIONS

PHOTO ANALYSIS REPORT

Approved For Release 2000/04/14 : CIA-RDP78-05867A000301070027-0

PHOTO NO. AMS(68) | NEGATIVE NO. N 3126 | LATITUDE [illegible] | LONGITUDE 90 15 E

COUNTRY USSR

AREA NO. BLOCK N DEF

SUBJECT | SUBJECT | SUBJECT | SUBJECT | SUBJECT | SUBJECT | SUBJECT

1 10 13 20

2 E N 1 N 6 E 8 0

30 33 40

E 0 0 - 0 [illegible]

45 50

[illegible] . [illegible] - [illegible]

(222)

DATE OF PHOTO	TYPE	QUALITY	CLASS	NO. OF CARDS	SOURCE OF PHOTOGRAPH
Ca-4 4 9	1	2	4	1	[redacted]

CLASSIFICATION | CAPTIONED BY

25X1A

Approved For Release 2000/04/14 : CIA-RDP78-05867A000301070027-0

FORM NO. 1 Jan 58 174 USE PREVIOUS EDITIONS

PHOTO ANALYSIS REPORT

Approved For Release 2000/04/14 : CIA-RDP78-05863A000600010027-0



Approved For Release 2000/04/14 : CIA-RDP78-05867A000301070027-0

PHOTO NO. 11DU12 LOT NO N-1670 PROVINCE

COUNTRY THAILAND

AREA NO 5L

SUBJECT 1KW SUBJECT D36 SUBJECT SUBJECT SUBJECT SUBJECT SUBJECT SUBJECT

MUANG DOM - IDGE

APPROX 11 KM NW OF TOWN AT 15 [illegible] N 105 16 [illegible] E

25X1A

[redacted]

DATE OF PHOTO | TYPE | QUALITY | CLASS | NO OF CARDS (2 2 4)

Nov 56 4 2 C 2

CLASSIFICATION [illegible] CAPTIONED BY [illegible]

FORM NO 174 USE PREVIOUS EDITIONS PHOTO ANALYSIS REPORT

Approved For Release 2000/04/14 : CIA-RDP78-05867A000301070027-0

Approved For Release 2000/04/14 : CIA-RDP78-05867A000301070027-0

PHOTO NO. | LOT NO. N-1670 | LATITUDE | LONGITUDE

COUNTRY THAILAND | PROVINCE | SUBJECT | SUBJECT | SUBJECT | SUBJECT | SUBJECT | SUBJECT

AREA NO. SL | SUBJECT AKW | SUBJECT D36

MUANG DONG - MUANG DONG

→ ARROW IS KM NW OF TOWN, AT 15 10 00" N 103 16 00" E.

(N x 9)

25X1A

[redacted]

DATE OF PHOTO	TYPE	QUALITY	CAMS	NO OF CARDS
Nov 56	4	2	C	2

CLASSIFICATION: [illegible] | CAPTIONED BY: [illegible]

PHOTO ANALYSIS REPORT

FORM NO. 174 USE PREVIOUS EDITIONS

Approved For Release 2000/04/14 : CIA-RDP78-05867A000301070027-0

PHOTO NO. | LOT NO. N-1670 | PROVINCE | LONGITUDE

COUNTRY THAILAND

AREA NO. 5-L | SUBJECT NKW | SUBJECT D36 | SUBJECT | SUBJECT | SUBJECT | SUBJECT | SUBJECT | SUBJECT

MUANG NA - DONG

[illegible] N 1-5° E.

25X1A

(N.G.)

[redacted]

DATE OF PHOTO	TYPE	QUALITY	CLASS	NO. OF CARDS
Nov 56	4	2	C	2

CLASSIFICATION Confidential

CAPTIONED BY

Approved For Release 2000/04/14 : CIA-RDP78-05867A000301070027-0

FORM NO. 1 Jan 54 174 USE PREVIOUS EDITIONS

PHOTO ANALYSIS REPORT

(20)

Approved For Release 2000/04/14 : CIA-RDP78-05867A000301070027-0

PHOTO NO. 44807S | LOC NO. N-1675 | LATITUDE | LONGITUDE

COUNTRY THAILAND | PROVINCE

AREA NO SL

SUBJECT AK 3 | SUBJECT AKW | SUBJECT D 3C | SUBJECT | SUBJECT | SUBJECT | SUBJECT | SUBJECT

BAN KHAEM (NE) MUANG
UBON - YASOT T 11 O N RD BRI
DGE

↘ OVER SIBAI RIVER AT 15 20 N 104 05 15 E.

PART ① OF 2-PART PANORAMA.

(NH)

DATE OF PHOTO	TYPE	QUALITY	CLASS	NO. OF CARDS	SOURCE OF PHOTOGRAPH
5 Nov 56	V	L	C	3	[redacted]

25X1A

CLASSIFICATION | CAPTIONED BY

PHOTO ANALYSIS REPORT

FORM NO. 174 USE PREVIOUS EDITIONS

Approved For Release 2000/04/14 : CIA-RDP78-05867A000301070027-0

PHOTO NO. 14076 LOT NO. N-1630 ROLL NO. 2015 LATITUDE LONGITUDE

COUNTRY THAILAND PROVINCE

AREA NO	SUBJECT	SUBJECT	SUBJECT	SUBJECT	SUBJECT	SUBJECT	SUBJECT	SUBJECT	SUBJECT
SL	NE	NW	D36						

BAN

UBON

DGE

OVER SI BA. RIVER AT UBON NOW US 11 E.

PART 2 OF 2 PHOTOGRAPHS

(NH)

DATE OF PHOTO	TYPE	QUALITY	CLASS	NO. OF CARDS	SOURCE OF PHOTOGRAPH
NOV 56	4	L	C	3	[redacted]

CLASSIFICATION S CAPTIONED BY

25X1A

FORM NO. 1 Jan 56 174 USE PREVIOUS EDITIONS

PHOTO ANALYSIS REPORT

(20)

Approved For Release 2000/04/14 : CIA-RDP78-05867A000301070027-0

Approved For Release 2000/04/14 : CIA-RDP78-05867A000301070027-0

PHOTO NO. 44DUC

LOT NO. 70-1670

PROVINCE

LONGITUDE

COUNTRY THAILAND

AREA NO. 5L

SUBJECT THAI

SUBJECT AKA

SUBJECT DAM

SUBJECT

SUBJECT

SUBJECT

SUBJECT

SUBJECT

BAN KHAEM (NAM) UBON - YASOTHON

UBON

DGE

OVER SE BAI RIVER AT 15 20 N 104 31 E.

(1 of 1)

DATE OF PHOTO	TYPE	QUALITY	CLASS	NO. OF CARDS
Nov 56	4	2	C	2

CAPTIONED BY

SOURCE OF PHOTOGRAPH

25X1A

[redacted]

CLASSIFICATION C

PHOTO ANALYSIS REPORT

FORM NO. 1 Jan 59 174 USE PREVIOUS EDITIONS

Approved For Release 2000/04/14 : CIA-RDP78-05867A000301070027-0

Approved For Release 2000/04/14 : CIA-RDP78-05867A000301070027-0

PHOTO NO 10-1620 LOCATION E LONGITUDE 104 54 E

COUNTRY THAILAND PROVINCE

AREA NO 5L SUBJECT AKA SUBJECT AKN SUBJECT D36 SUBJECT SUBJECT SUBJECT SUBJECT SUBJECT

MUANG UBON (NAI) 6 A 1 D 6

AKA RADAD 30 7 0 Y 33 A 3 0 7

NAKHON

N → APPROX 10 KM NW OF TOWN, AT 15°15' 30" N 104°49'35" E.

(21,241)

DATE OF PHOTO	TYPE	QUALITY	CLASS	NO OF CARDS	SOURCE OF PHOTOGRAPH
Slov 56	4	2	C	3	[redacted]

25X1A

CLASSIFICATION CAPTIONED BY

FORM NO 1 Jun 50 174 USE PREVIOUS EDITIONS

PHOTO ANALYSIS REPORT

(20)

Approved For Release 2000/04/14 : CIA-RDP78-05867A000301070027-0

PHOTO NO. 145073 | LOG NO. 10-1670 | LATITUDE | LONGITUDE 1 45 57 E

COUNTRY THAILAND | PROVINCE

AREA NO 5 L | SUBJECT AK 2 | SUBJECT BKw | SUBJECT D 3/6 | SUBJECT | SUBJECT | SUBJECT | SUBJECT | SUBJECT

MUANG 3 G J 3 J N (N E) 13 E A , D 20 G

E J N 23 A J A D 30 T J Y 33 A S J T , 40

N 43

APPROX 10 KM NW OF PING, AT 15 11 30 N 100 49 15 E.

(2, 14)

DATE OF PHOTO	TYPE	QUALITY	CLASS	NO. OF CARDS	SOURCE OF PHOTOGRAPH
Nov 56	V	-	C	3	[redacted]

CLASSIFICATION | CAPTIONED BY

FORM NO. 1 Jun 64 174 USE PREVIOUS EDITIONS

PHOTO ANALYSIS REPORT

25X1A

Approved For Release 2000/04/14 : CIA-RDP78-05867A000301070027-0

PHOTO NO. 11 DEC 69 LOT NO. N-1670 LATITUDE LONGITUDE 104 14 E

COUNTRY THAILAND PROVINCE

AREA NO. 5L SUBJECT NO. BKW 536

SUBJECT MUANG UBON BRIDGE

SUBJECT VER NAM MUN RIVER

Part 1 of 3-part panorama

(28, 29)

25X1A

[redacted]

DATE OF PHOTO: Nov 69 | TYPE: V | QUALITY: 2 | CLASS: C | NO. OF CARDS: 2

CLASSIFICATION: Confidential CAPTIONED BY: [illegible]

Approved For Release 2000/04/14 : CIA-RDP78-05867A000301070027-0

FORM NO. 1 Jan 64 174 USE PREVIOUS EDITIONS PHOTO ANALYSIS REPORT (20)

Approved For Release 2000/04/14 : CIA-RDP78-05867A000301070027-0

PHOTO NO. 44SUSI | LOT NO. N-1670 | LATITUDE | LONGITUDE 101-41 E 6

COUNTRY THAILAND | PROVINCE

AREA NO. SL | SUBJECT AKW | SUBJECT 536 | SUBJECT | SUBJECT | SUBJECT | SUBJECT | SUBJECT | SUBJECT

MUANG 6 U 3 0 N E K 1 3 C C 0
VIEW 33 N A N 44 U N R 33 U C N 40
55 50

Part 2 of 3-part mission

25X1A

(14 49)

[redacted]

DATE OF PHOTO: Nov 56 | TYPE: V | QUALITY: 2 | CLASS: C | NO. OF CARDS: 2

CLASSIFICATION: Secret | CAPTIONED BY: RL

Approved For Release 2000/04/14 : CIA-RDP78-05867A000301070027-0

FORM NO. 1 Jan 64 174 USE PREVIOUS EDITIONS | PHOTO ANALYSIS REPORT | (201)

Approved For Release 2000/04/14 : CIA-RDP78-05867A000301070027-0

PHOTO NO. 448062 LOT NO N-1670 PROVINCE LONGITUDE 100-16E

COUNTRY THAILAND

AREA NO SL SUBJECT D3b SUBJECT SUBJECT SUBJECT SUBJECT SUBJECT SUBJECT SUBJECT

MUANG UBON BR, DGE.

VER NAM MUN R, VEX.

PART 3 of 3 PART PANORAMA

25X1A

[redacted]

BASE OF PHOTO JUG TYPE V QUALITY V CLASS C CAPTIONED BY NO. OF CARDS 1

CLASSIFICATION

PHOTO ANALYSIS REPORT

FORM NO. 1 Jun 54 174 USE PREVIOUS EDITIONS (20)

Approved For Release 2000/04/14 : CIA-RDP78-05867A000301070027-0

Approved For Release 2000/04/14 : CIA-RDP78-05867A000301070027-0

PHOTO NO. | LOT NO N-1670 | LATITUDE | LONGITUDE 100°-0'E

COUNTRY THAILAND | PROVINCE

AREA NO 5L | SUBJECT D36 | SUBJECT | SUBJECT | SUBJECT | SUBJECT | SUBJECT | SUBJECT | SUBJECT

25X1A

[redacted]

DATE OF PHOTO | TYPE | QUALITY | CLASS C | NO. OF CARDS 1

CAPTIONED BY

CLASSIFICATION

FORM NO. 1 Jan 64 174 USE PREVIOUS EDITIONS

PHOTO ANALYSIS REPORT

(20)

Approved For Release 2000/04/14 : CIA-RDP78-05867A000301070027-0

Approved For Release 2000/04/14 : CIA-RDP78-05867A000301070027-0

PHOTO NO. 44808A1 | LOCATION NO. W-1763 | LATITUDE [illegible] | LONGITUDE 99 37 E

COUNTRY THAILAND | PROVINCE

AREA NO 5L

SUBJECT 1: BANGKOK
SUBJECT 2: FLOATING CAMP
SUBJECT 3: [illegible]
SUBJECT 4: [illegible]
SUBJECT 5: [illegible]
SUBJECT 6: [illegible]
SUBJECT 7: [illegible]
SUBJECT 8: [illegible]

25X1A

BASE OF PHOTO: Jan 56 | TYPE: 4 | QUALITY: 2 | CLASS: C | NO. OF CARDS: 2 (8, 4) | SOURCE OF PHOTOGRAPH: [redacted]

CLASSIFIED BY: [illegible] | CAPTIONED BY: [illegible] 6/28/60

FORM NO. 174 USE PREVIOUS EDITIONS

PHOTO ANALYSIS REPORT

Approved For Release 2000/04/14 : CIA-RDP78-05867A000301070027-0

Approved For Release 2000/04/14 : CIA-RDP78-05867A000301070027-0

PHOTO NO. N-1763 LONGITUDE 98 37 E

COUNTRY THAILAND PROVINCE

AREA NO 5-L SUBJECT 331 SUBJECT 548 SUBJECT SUBJECT SUBJECT SUBJECT SUBJECT SUBJECT

BANGKOK - TEMPLE GOING CAMP

(18, 39)

25X1A

DATE OF PHOTO Jan 56 TYPE 4 QUALITY 2 CLASS C NO. OF CARDS 2 SOURCE OF PHOTOGRAPH [redacted]

CLASSIFICATION C/Unc/OUO CAPTIONED BY

Approved For Release 2000/04/14 : CIA-RDP78-05867A000301070027-0

FORM NO. 1-Am 34 174 USE PREVIOUS EDITIONS PHOTO ANALYSIS REPORT (201)

Approved For Release 2000/04/14 : CIA-RDP78-05867A000301070027-0

PHOTO NO 11 SEP 66 LOT NO N-1763 PROVINCE LONGITUDE 95 37 E

COUNTRY THAILAND

AREA NO SL

SUBJECT TEE SUBJECT AHH SUBJECT SUBJECT SUBJECT SUBJECT SUBJECT SUBJECT

BAN SUT T A E L C C

BAN AR A U N R L O G G

CAMP

AT 1709 35 N 98 32 E

25X1A

[redacted]

(1938)

DATE OF PHOTO Jan 67 TYPE 4 QUALITY 2 CLASS C NO OF CARDS 2

CLASSIFICATION Confidential CAPTIONED BY

Approved For Release 2000/04/14 : CIA-RDP78-05867A000301070027-0

FORM NO 1 Jan 66 174 USE PREVIOUS EDITIONS PHOTO ANALYSIS REPORT (20)

Approved For Release 2000/04/14 : CIA-RDP78-05867A000301070027-0

PHOTO NO. 44808? LOG NO. 70-1763 LATITUDE 15 [illegible] LONGITUDE 101 22 E

COUNTRY THAILAND PROVINCE

AREA NO. 5L SUBJECT AKW SUBJECT D39 SUBJECT AHH SUBJECT SUBJECT SUBJECT SUBJECT SUBJECT

BANSUTTAMMARAY

TERMINAL

[redacted]

15 VI 29

DATE OF PHOTO Jan 56 TYPE [illegible] QUALITY L CLASS C NO. OF CARDS 3 CATALOGED BY [illegible]

SOURCE OF PHOTOGRAPH [redacted]

25X1A

QUALITY [illegible]

PHOTO ANALYSIS REPORT

FORM NO. 1 Jan 64 174 USE PREVIOUS EDITIONS

Approved For Release 2000/04/14 : CIA-RDP78-05867A000301070027-0

Approved For Release 2000/04/14 : CIA-RDP78-05867A000301070027-0

PHOTO NO. 446088 LOT NO. N-1963 PROVINCE LATITUDE 1703N LONGITUDE 9837E

COUNTRY THAILAND

AREA NO. 5L

SUBJECT AHP SUBJECT CAT SUBJECT AHZ SUBJECT (NR) SUBJECT KAREN

BAN SUTTA(NR) KLCE AT CLC

UIL CAGE VILLAGE IS AT 1703 35 N

9845 E

25X1A

[redacted]

DATE OF PHOTO | TYPE 4 | QUALITY 2 | CLASS C | NO. OF CARDS 1

CATEGORIED BY

PHOTO ANALYSIS REPORT

FORM NO. 174 USE PREVIOUS EDITIONS

Approved For Release 2000/04/14 : CIA-RDP78-05867A000301070027-0

Approved For Release 2000/04/14 : CIA-RDP78-05867A000301070027-0

PHOTO NO. 448089 LOT NO. A7-1163 LATITUDE 17°33'N LONGITUDE 98°37'E

COUNTRY THAILAND PROVINCE

AREA NO 5L SUBJECT AMP SUBJECT CAT SUBJECT 4112 SUBJECT SUBJECT SUBJECT SUBJECT SUBJECT

BAN UILC ± U T T A (NR) K A K E N
C A N C E L L E D
VILLAGE IS AT 17°33'N 98°41'E

25X1A

[redacted]

DATE OF PHOTO Jan 67 TYPE 4 QUALITY 2 CLASS C NO OF CARDS 1

CLASSIFICATION Secret CAPTIONED BY [redacted]

Approved For Release 2000/04/14 : CIA-RDP78-05867A000301070027-0

FORM NO. 1 Jun 64 174 USE PREVIOUS EDITIONS PHOTO ANALYSIS REPORT (201)

Approved For Release 2000/04/14 : CIA-RDP78-05867A000301070027-0

PHOTO NO 44806 LOT N1763 PROVINCE

COUNTRY THAILAND

AREA NO 5L SUBJECT CGI SUBJECT CSH SUBJECT SUBJECT SUBJECT SUBJECT SUBJECT SUBJECT

BAN IN

SUTTA (NA) NAKHON PHANOM

CHIEF'S

25X1A

[redacted]

DATE OF PHOTO Jan 56 TYPE 4 QUALITY V CLASS C NO OF CARDS V

CATEGORIES BY

CLASSIFICATION

FORM NO 174 USE PREVIOUS EDITIONS

PHOTO ANALYSIS REPORT

Approved For Release 2000/04/14 : CIA-RDP78-05867A000301070027-0

Approved For Release 2000/04/14 : CIA-RDP78-05867A000301070027-0

PHOTO NO. 448091

LOT NO. 12 62

LONGITUDE

COUNTRY

PROVINCE

AREA NO.

SUBJECT

SUBJECT

SUBJECT

SUBJECT

SUBJECT

SUBJECT

SUBJECT

25X1A

[redacted]

DATE OF PHOTO

TYPE

QUALITY

CLASS

NO. OF CARDS

CAPTIONED BY

PHOTO ANALYSIS REPORT

FORM NO. 1 Jan 54 174 USE PREVIOUS EDITIONS

Approved For Release 2000/04/14 : CIA-RDP78-05867A000301070027-0

Approved For Release 2000/04/14 : CIA-RDP78-05867A000301070027-0

PHOTO NO. 1 LOT NO. N-1763 LATITUDE 18 15 N LONGITUDE 99 08 E

COUNTRY THAILAND PROVINCE

AREA NO. 5L SUBJECT CODE SUBJECT SUBJECT SUBJECT SUBJECT SUBJECT SUBJECT SUBJECT

TAK SUBJECT MAE SUBJECT SUBJECT SUBJECT SUBJECT SUBJECT SUBJECT SUBJECT

25X1A

[redacted]

DATE OF PHOTO Jan 16 TYPE 4 QUALITY 2 CLASS C. NO. OF CARDS 1

CLASSIFICATION C/U/O CATEGORED BY

FORM NO. 1 Jan 64 174 USE PREVIOUS EDITIONS PHOTO ANALYSIS REPORT (DO)

Approved For Release 2000/04/14 : CIA-RDP78-05867A000301070027-0

Approved For Release 2000/04/14 : CIA-RDP78-05867A000301070027-0

PHOTO NO 14809G LOC NO N-1763 LATITUDE LONGITUDE 99 08 E

COUNTRY THAILAND PROVINCE

AREA NO 5L SUBJECT C.B

TAK EET

LGS IN

END

PARALLEL TO MAE Wong RIVER.

25X1A

[redacted]

DATE OF PHOTO Jan J7 6 TYPE 4 QUALITY 2 CLASS C NO. OF CARDS 1

CAPTIONED BY

CLASSIFICATION

FORM NO 174 USE PREVIOUS EDITIONS

PHOTO ANALYSIS REPORT

(20)

Approved For Release 2000/04/14 : CIA-RDP78-05867A000301070027-0

Approved For Release 2000/04/14 : CIA-RDP78-05867A000301070027-0

PHOTO NO 448091 LOT NO N-1763 LONGITUDE 99°31'E

COUNTRY THAILAND PROVINCE

AREA NO 5L SUBJECT C6B SUBJECT C2G SUBJECT SUBJECT SUBJECT SUBJECT SUBJECT SUBJECT

MUANG LAMPANG (U/D

Ref: B C D G [B]

25X1A

[redacted]

6

DATE OF PHOTO Jan 16 TYPE 4 QUALITY 2- CLASS C NO OF CARDS 2

CLASSIFIED BY CAPTIONED BY

1/24/86

Approved For Release 2000/04/14 : CIA-RDP78-05867A000301070027-0

FORM NO 1 Jan 64 174 USE PREVIOUS EDITIONS PHOTO ANALYSIS REPORT

Approved For Release 2000/04/14 : CIA-RDP78-05867A000301070027-0

PHOTO NO 11809 LOT NO N-1763 LONGITUDE 99 31 E

COUNTRY THAILAND PROVINCE

AREA NO 5-L SUBJECT CCB SUBJECT C2G SUBJECT SUBJECT SUBJECT SUBJECT SUBJECT SUBJECT

MUANG LAMPANG U/D

RETT BLDG

25X1A

[redacted]

DATE OF PHOTO Jan 56 TYPE 4 QUALITY 2 CLASS C NO OF CARDS 2

CAPTIONED BY

GAME CODE 6/4/66

Approved For Release 2000/04/14 : CIA-RDP78-05867A000301070027-0

PHOTO ANALYSIS REPORT

FORM NO 1 Jan 64 174 USE PREVIOUS EDITIONS

Approved For Release 2000/04/14 : CIA-RDP78-05867A000301070027-0

PHOTO NO 11 5096 LOT NO N-1763

COUNTRY THAILAND PROVINCE

AREA NO 5L SUBJECT TXZ

SUBJECT JUNCT. OF CHIANG MAI - TAK HIGHWAYS

LKG AT CB T. CHIANG MAI.

25X1A

[redacted]

DATE OF PHOTO Jan 56 TYPE V QUALITY 2 CLASS C NO. OF CARDS 1

CAPTIONED BY

QUALITY CONTROL

FORM NO. 1 Jan 54 174 USE PREVIOUS EDITIONS

PHOTO ANALYSIS REPORT

Approved For Release 2000/04/14 : CIA-RDP78-05867A000301070027-0

Approved For Release 2000/04/14 : CIA-RDP78-05867A000301070027-0

PHOTO NO. 448097 LOT NO. N-1763 LONGITUDE

COUNTRY THAILAND PROVINCE

AREA NO 5L SUBJECT AKZ SUBJECT COG SUBJECT SUBJECT SUBJECT SUBJECT SUBJECT SUBJECT

JUNE - TAK

AT - TAK CAMP AWG - IAK

MT. GAWILIS

CRG NORTH. POLICE CONTROL STATION AT KOT FO.

25X1A

[redacted]

DATE OF PHOTO Jan 56 TYPE QUALITY CLASS C NO. OF CARDS 1 of 1

CLASSIFICATION CAPTIONED BY

FORM NO. 1 Jan 54 174 USE PREVIOUS EDITIONS PHOTO ANALYSIS REPORT

Approved For Release 2000/04/14 : CIA-RDP78-05867A000301070027-0

Approved For Release 2000/04/14 : CIA-RDP78-05867A000301070027-0

PHOTO NO. 446096 LOT NO. N-1263

COUNTRY THAILAND PROVINCE

AREA NO. 5L SUBJECT C-47 SUBJECT AKB. SUBJECT SUBJECT SUBJECT SUBJECT SUBJECT SUBJECT

LAMPANG - TAK HIGHWAY

BLDG

LONGITUDE

25X1A

[redacted]

(721)

DATE OF PHOTO Jan 56 TYPE 4 QUALITY 2 CLASS C NO OF CARDS 2

CAPTIONED BY

CLASSIFICATION

PHOTO ANALYSIS REPORT

FORM NO. 1 Jan 54 174 USE PREVIOUS EDITIONS

Approved For Release 2000/04/14 : CIA-RDP78-05867A000301070027-0

Approved For Release 2000/04/14 : CIA-RDP78-05867A000301070027-0

PHOTO NO. 448099 LOT NO. N-1763

COUNTRY THAILAND PROVINCE

AREA NO SL

SUBJECT AKI SUBJECT AKW SUBJECT SUBJECT SUBJECT SUBJECT SUBJECT SUBJECT

LAMPANG - TA K H G W Y
NAAR N S L D G E B G

25X1A

[redacted]

DATE OF PHOTO Jan 56 TYPE - QUALITY 1 CLASS C NO. OF CARDS 2

CLASSIFICATION CAPTIONED BY

PHOTO ANALYSIS REPORT

FORM NO. 1 Jan 54 174 USE PREVIOUS EDITIONS

Approved For Release 2000/04/14 : CIA-RDP78-05867A000301070027-0

Approved For Release 2000/04/14 : CIA-RDP78-05867A000301070027-0

PHOTO NO 448101

LOT NO N-1763

COUNTRY THAILAND

PROVINCE

AREA NO 5L

SUBJECT AKZ

SUBJECT AHZ

SUBJECT | SUBJECT | SUBJECT | SUBJECT | SUBJECT | SUBJECT

LONGITUDE

L A M P A N G - T A K H I G H W A Y .

S H E D

C U R I N G

T O B A C C O

S

(7.20.58)

25X1A

SOURCE [redacted]

DATE OF PHOTO	TYPE	QUALITY	CLASS	NO. OF CARDS
Jan 56	4	2	C	2

CAPTIONED BY

CLASSIFICATION

PHOTO ANALYSIS REPORT

FORM NO. 174 1 Jun 54 USE PREVIOUS EDITIONS

(20)

Approved For Release 2000/04/14 : CIA-RDP78-05867A000301070027-0

Approved For Release 2000/04/14 : CIA-RDP78-05867A000301070027-0

PHOTO NO. 448101 LOT NO. N-1763 PROVINCE

COUNTRY THAILAND

AREA NO SL SUBJECT SUBJECT SUBJECT SUBJECT SUBJECT SUBJECT SUBJECT SUBJECT

LAMPANG-TAK

25X1A

[redacted]

DATE OF PHOTO Jun 56 TYPE H QUALITY 2 CLASS C NO. OF CARDS 1

CAPTIONED BY

CLASSIFICATION

FORM NO. 1 Jan 54 174 USE PREVIOUS EDITIONS PHOTO ANALYSIS REPORT

Approved For Release 2000/04/14 : CIA-RDP78-05867A000301070027-0

Approved For Release 2000/04/14 · CIA-RDP78-05867A000301070027-0

PHOTO NO. 448102 | LOT NO. N-1763 | PROVINCE | LATITUDE | LONGITUDE 99°2 E

COUNTRY THAILAND

AREA NO 5L

BAN TAK (WK)

MFANG - TAK

DAM SITE

MAE NAM PING RIVER

25X1A

[redacted]

DATE OF PHOTO	TYPE	QUALITY	CLASS	NO. OF CARDS
Jan 56		2	C	1

CAPTIONED BY

CLASSIFICATION

FORM NO. 1 Apr 64 174 USE PREVIOUS EDITIONS

PHOTO ANALYSIS REPORT

(30)

Approved For Release 2000/04/14 · CIA-RDP78-05867A000301070027-0

Approved For Release 2000/04/14 : CIA-RDP78-05867A000301070027-0

PHOTO NO. 445106 LOT NO. N-1763 LATITUDE N15°19'30" LONGITUDE 99°02' E

COUNTRY THAILAND PROVINCE

AREA NO. SL SUBJECT AKB SUBJECT SUBJECT SUBJECT SUBJECT SUBJECT SUBJECT SUBJECT

BAN TAK (W K)

MAE NAM PING RIVER

25X1A

[redacted]

DATE OF PHOTO: Jan 56 TYPE: 4 QUALITY: 2 CLASS: C NO. OF CARDS: 1

CLASSIFICATION: U CAPTIONED BY:

Approved For Release 2000/04/14 : CIA-RDP78-05867A000301070027-0

FORM NO. 1 Jun 54 174 USE PREVIOUS EDITIONS PHOTO ANALYSIS REPORT

Approved For Release 2000/04/14 : CIA-RDP78-05867A000301070027-0

PHOTO NO 46104 LOT NO N-1763 LATITUDE 19°0' N LONGITUDE 99°0' E

COUNTRY THAILAND PROVINCE

AREA NO 5L

SUBJECT BANGKOK SUBJECT DAM SUBJECT MAE NAM PING SUBJECT SUBJECT SUBJECT SUBJECT

BANGKOK RIVER

AT APPROXIMATELY 19°0'N 99°0'E ON RTE TO SITE OF MAE NAM PING RIVER DAM FROM LAMPANG - TAK HIGHWAY. OLD BRIDGE IN RIGHT FOREGROUND.

(2829)

[redacted]

25X1A

DATE OF PHOTO Jan 56 TYPE H QUALITY 2 CLASS C NO OF CARDS 3.

CLASSIFICATION U CATALOGED BY

Approved For Release 2000/04/14 : CIA-RDP78-05867A000301070027-0

FORM NO. 1 Jan 54 174 USE PREVIOUS EDITIONS PHOTO ANALYSIS REPORT